Plate I.

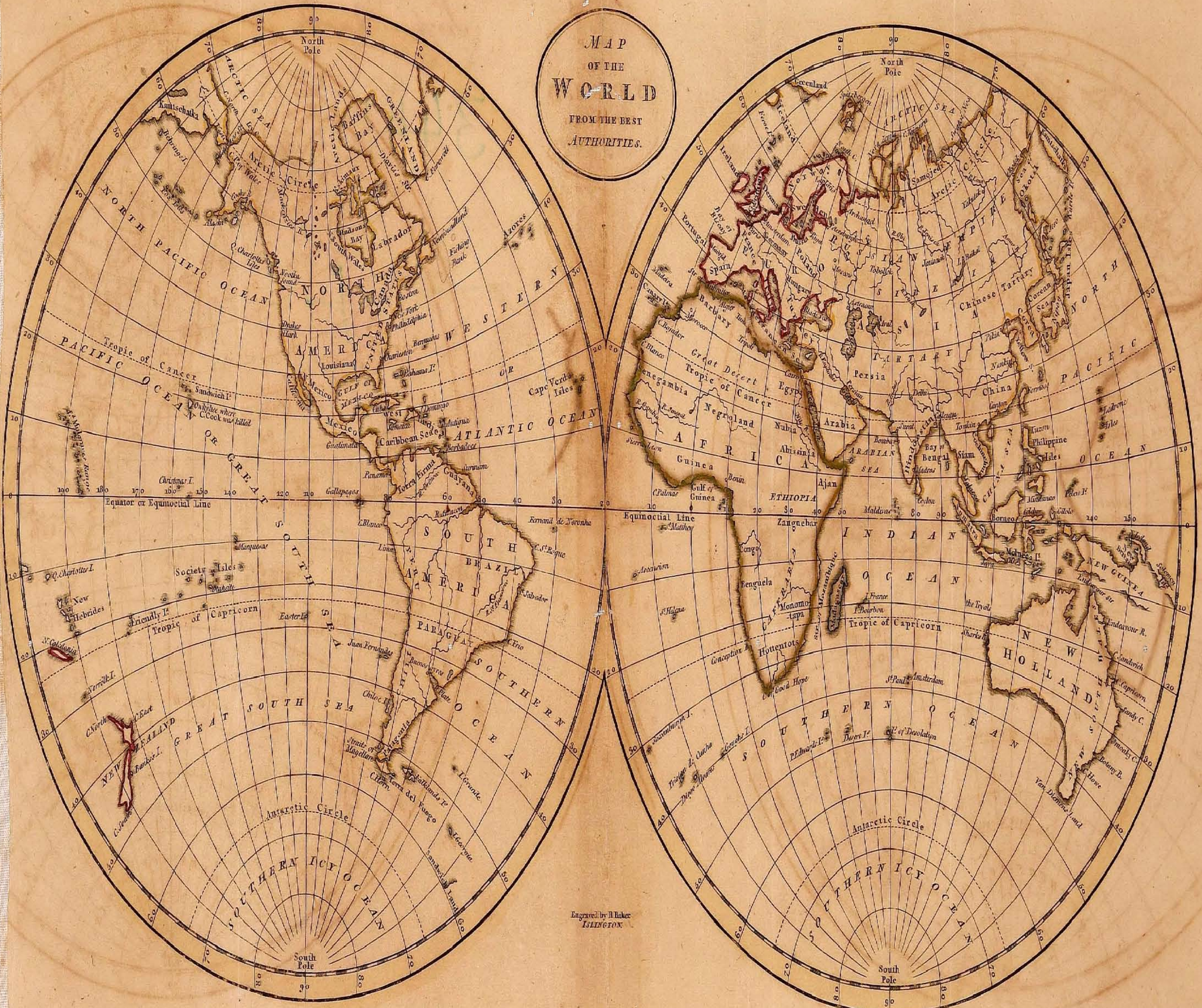
MAP OF THE WORLD FROM THE BEST AUTHORITIES.
Engraved by D. Baker ISLINGTON
North Pole
South Pole
Arctic Circle
Antarctic Circle
Tropic of Cancer
Tropic of Capricorn
Equator or Equinoctial Line
Equinoctial Line
NORTH PACIFIC OCEAN
PACIFIC OCEAN OR GREAT SOUTH SEA
GREAT SOUTH SEA
WESTERN OR ATLANTIC OCEAN
SOUTHERN OCEAN
SOUTHERN ICY OCEAN
INDIAN OCEAN
NORTH PACIFIC OCEAN
NORTH AMERICA
SOUTH AMERICA
AFRICA
ASIA
RUSSIAN EMPIRE
NEW HOLLAND
NEW GUINEA
NEW ZEALAND
Greenland
Baffins Bay
Hudsons Bay
Labrador
Newfoundland
Canada
Louisiana
Mexico
Caribbean Sea
Terra Firma
Peru
Brazil
Paraguay
Patagonia
Terra del Fuego
Straits of Magellan
Falkland Is.
Europe
Iceland
Spain
Portugal
France
Poland
Turkey
Barbary
Great Desert
Negroland
Guinea
Ethiopia
Egypt
Nubia
Abissinia
Arabia
Persia
Tartary
Chinese Tartary
China
Siam
Bay of Bengal
Madagascar
Hottentots
C. Good Hope
Sandwich Is.
Society Isles
Friendly Is.
New Hebrides
N. Caledonia
Philippine Isles
Borneo
Sumatra
Van Diemens Land

The Armillary Sphere.



Serfojee Rajah

AN

A T L A S

TO

GUTHRIE's GEOGRAPHICAL GRAMMAR

The World.
The Sphere.
Europe.
Sweden, Denmark, and Norway.
Ruſſia in Europe.
Northern Part.
Southern Part.
Scotland.
England and Wales.
Ireland.
France.
Seven United Provinces.
Netherlands.
Germany.
Poland, Luthuania, and Pruſſia.
Switzerland.
Spain and Portugal.
Italy.
Turkey in Europe, and Hungary.
Aſia.
Eaſt Indies.
Africa.
North America.
The United States of America.
Weſt Indies.
South America.
Chart of the World.

EUROPE
from the best
AUTHORITIES.
NORTHERN OCEAN
Arctic Circle
ATLANTIC OCEAN
BRITISH OCEAN
BAY OF BISCAY
MEDITERRANEAN SEA
BLACK SEA
CASPIAN SEA
AFRICA
ASIA
RUSSIA
SWEDEN
NORWAY
LAPLAND
FINLAND
G. of BOTHNIA
G. of FINLAND
DENMARK
BALTIC SEA
PRUSSIA
POLAND
GERMANY
HUNGARY
TURKEY
GREECE
ARCHIPELAGO
ITALY
G. of VENICE
SWITZERLAND
FRANCE
SPAIN
PORTUGAL
UNITED PROVINCES
SCOTLAND
ENGLAND
IRELAND
WALES
ICELAND
LITTLE TARTARY
CRIM
PARTS OF ASIA
WHITE SEA
Faros Isles
Shetland Isles
Orkney Is.
Western Isles
Loffoden Isles
North Cape
Kola
Archangel
Petersburg
Stockholm
Copenhagen
Bergen
Christiania
London
Edinburgh
Dublin
York
Bristol
English Chan.
Land's End
Scilly I.
Paris
Orleans
Amsterdam
Hamburg
Berlin
Dresden
Prague
Vienna
Presburg
Buda
Cracow
Warsaw
Koningsberg
Wilna
Riga
Revel
Narva
Moscow
Novogorod
Smolensko
Kiow
Tokay
Belgrade
Bucharest
Constantinople
Adrianople
Salonichi
Ragusa
Venice
Florence
Rome
Naples
Turin
Genoa
Leghorn
Milan
Corsica
Sardinia
SICILY
Palermo
Syracuse
Malta I.
Majorca
Minorca
Yvica
Barcelona
Madrid
Toledo
Lisbon
Cadiz
Gibraltar
Str. of Gibraltar
Tangier
Malaga
Carthagena
Algiers
Tunis
Oran
Fez
Morocco
Cyprus
Rhodes
Candia
Smyrna
Aleppo
Tripoli
Damascus
Trebizond
Erzerum
Astrachan
Caffa
Oczakow
Cherson
Azoph
Tarku
Longit: E. from 40 London.
Russell del. et sculp.

SWEDEN
DENMARK, NORWAY,
and FINLAND.
from the best
AUTHORITIES
ICELAND ISLE Drawn to the same Scale.
North Cape
Reike Fiord
Grimsby I.
Long Ness
Hola
Wappe Fiord
Rode Fiord
Skalholt
Horn Fiord
Grande Fiord
British Statute Miles.
50 100 150 200
NORTHERN OCEAN
Arctic Circle
Faro Is.
Mainland I.
SHETLAND Is.
Kirkwall
Dungsby Hd.
Murray Firth
Buchan Ness
Aberdeen
Firth of Forth
Newcastle
Whitby
Flamborough Hd.
Humber R.
SCOTLAND
ENGLAND
North C.
Maggeroe I.
Nord Kyn
Wardhuys
Waranger B.
Suroy
DAN. LAPLAND
SWEDISH LAPLAND
RUSSIAN LAPLAND
Kola
Enaraby
Malanger
Samien I.
Lofoden Isles
Malestrom
Heyligeland
Vigten Is.
Hitteren I.
Christiansand
Drontheim
DRONTHEIM
Cape Staal
Bremanger I.
BERGHEM
AGERHUS
Bergen
Sartor I.
Bommel I.
Karm I.
CHRISTIANSAND
Christiania
Tonsberg
Arendal
C. Lindenas
NORWAY
SWEDEN
Tornea
Lulea
Pitea
Umea
Wasa
GULF OF BOTHNIA
WEST BOTHNIA
EAST BOTHNIA
Kandalax
Kem
WHITE SEA
Archangel
Kolmogori
Onega Lake
Lagoda Lake
PETERSBURG
Wyburg
Abo
Aland Is.
Upsal
Stockholm
Nykoping
GULF OF FINLAND
FINLAND
Revel
ESTHONIA
LIVONIA
Riga
COURLAND
Memel
Koningsburg
Dantzic
PRUSSIA
POLAND
BALTIC SEA
Gothland I.
Oeland I.
Calmar
Christianstad
Bornholm
Ystad
Lunden
SCHONEN
GOTHLAND
Jonkoping
Gottenburg
CATTEGAT
SCAGERRAC
N. JUTLAND
S. JUTLAND
DENMARK
COPENHAGEN
Sleswic
Kiel
Rugen
GERMANY
Moen I.
Falster I.
RUSSIA IN EUROPE
Kolgoy I.
Pepus L.
Novogorod
Ilmen L.
Kargapol
Onega R.
30 Longitude East from London 35

Plate V.

Northern Part of
RUSSIA,
or,
MUSCOVY
in
EUROPE.
British Miles 69½ to a Degree.
FROZEN OCEAN
GULF OF KARA
North Cape
Wardehus
Kolgow Isle
RUSSIAN LAPLAND
WHITE SEA
Archangel
ARCHANGEL
SWEDEN
FINLAND
GULF OF BOTHNIA
GULF OF FINLAND
Gulf of Riga
RIGA
REVEL
PLESKOV
PETERSBURG
NOVOGOROD
WYBURG
Lake Ladoga
Lake Onega
KASAN
RUSSIA
ASIA
Arctic Circle
Kanin Isle
C.Kanin
Kola
Mezen
Wologda
Ustiug
Nowogorod
Aland I.
Abo
Wasa
Torneo
Ulea
Uma
Longitude 25 East from London

Plate VI.

Southern Part of
RUSSIA,
or,
MUSCOVY
in
EUROPE.
Russian Wersts 105 to a Degree
50 100 200 300
British Miles 69½ to a Degree
50 100 200
Longitude East from London.
MOSCOW
WORONETZ
BEL GOROD
SMOLENSKO
KALUGA
MOHILOW
POLOTSK
PLESKOW
TWEER
NISCH GOROD
KASAN
ASTRACHAN
ASOPH
SLOBODO UKRAINE
UKRAINE
RUSSIA MINOR
NEW RUSSIA
LITHUANIA
POLAND
MOLDAVIA
TURKY
TAURICA
CRIMEA
CIRCASSIA
BLACK SEA
SEA OF ASOPH
Moscow
Tula
Orel
Kursk
Kiow
Charkow
Woronetz
Saratow
Astrachan
Orenburg
Samara
Asoph
Cherson
Oczakow
Perekop
Caffa
Buchorest
Wilna
Pinsk

Plate VII.

Russell del. et sculp.

ENGLAND and WALES from the best AUTHORITIES
References to the Counties.
1 Cornwall
2 Devonshire
3 Dorsetshire
4 Somersetshire
5 Wiltshire
6 Hampshire
7 Sussex
8 Kent
9 Surry
10 Berkshire
11 Gloucestershire
12 Oxfordshire
13 Buckinghamshire
14 Middlesex
15 Bedfordshire
16 Hartfordshire
17 Essex
18 Suffolk
19 Norfolk
20 Cambridgeshire
21 Huntingdonshire
22 Northamptonshire
23 Warwickshire
24 Worcestershire
25 Herefordshire
26 Monmouthshire
27 Glamorganshire
28 Brecknockshire
29 Caermarthenshire
30 Pembrokeshire
31 Radnorshire
32 Cardiganshire
33 Montgomeryshire
34 Merionethshire
35 Flintshire
36 Denbighshire
37 Caernarvonshire
38 Anglesea
39 Shropshire
40 Staffordshire
41 Leicestershire
42 Rutlandshire
43 Lincolnshire
44 Nottinghamshire
45 Derbyshire
46 Cheshire
47 Lancashire
48 Yorkshire
49 Westmoreland
50 Durham
51 Cumberland
52 Northumberland
British Statute Miles.
10 30 50 80
SCOTLAND
IRELAND
NORTH SEA
GERMAN OCEAN
IRISH SEA
St. GEORGES CHANNEL
BRISTOL CHANNEL
BRITISH CHANNEL
FRANCE
NETHERLANDS
DUBLIN
LONDON
West Longitude 7 from London.
East Longitude 3 from London.

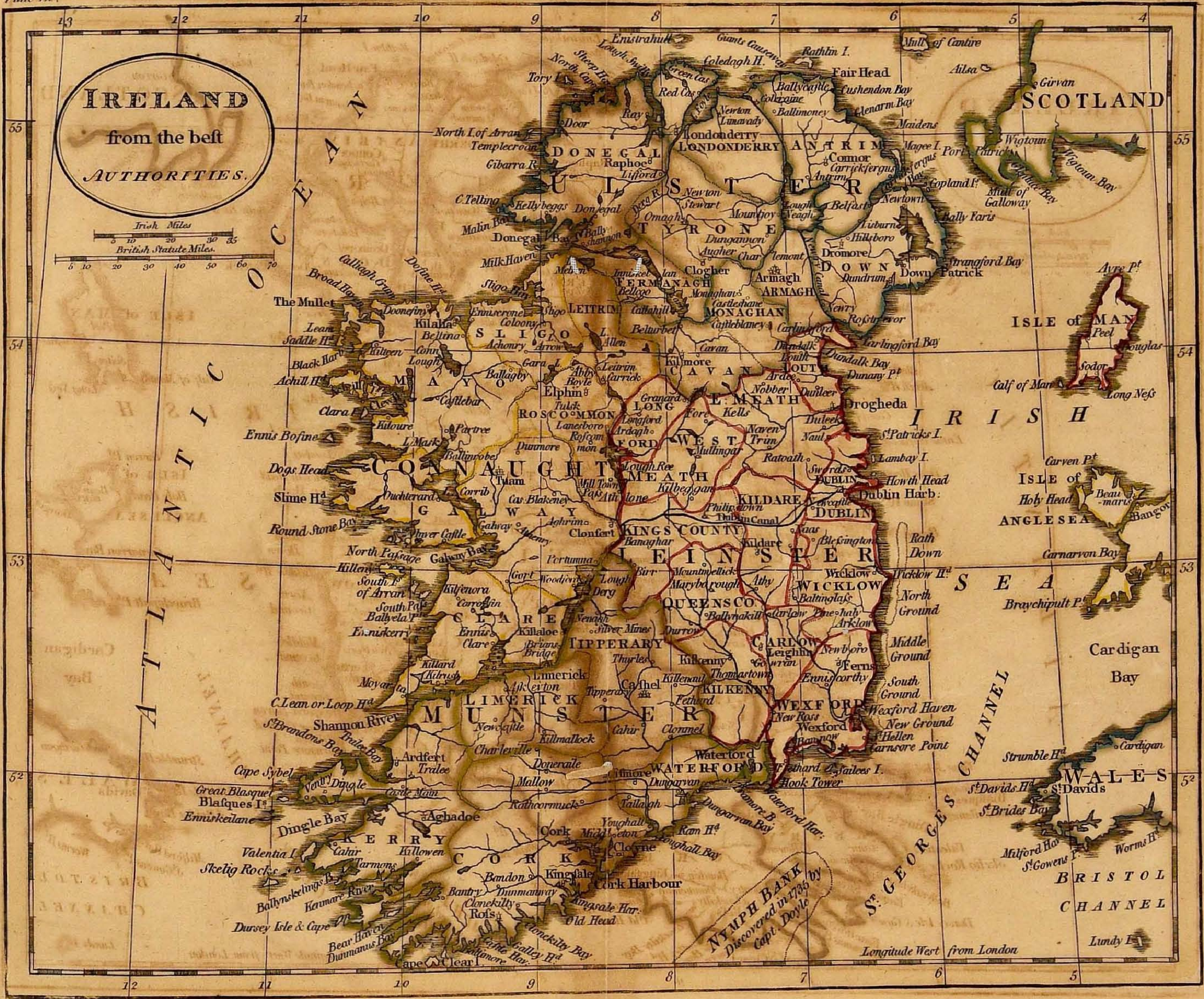
IRELAND
from the best
AUTHORITIES.
Irish Miles
British Statute Miles.
ATLANTIC OCEAN
IRISH SEA
SCOTLAND
ISLE of MAN
WALES
ANGLESEA
ULSTER
CONNAUGHT
LEINSTER
MUNSTER
DONEGAL
LONDONDERRY
ANTRIM
TYRONE
FERMANAGH
ARMAGH
DOWN
MONAGHAN
CAVAN
LEITRIM
SLIGO
MAYO
ROSCOMMON
LONGFORD
E. MEATH
WEST MEATH
GALWAY
KINGS COUNTY
QUEENS CO.
KILDARE
DUBLIN
WICKLOW
CARLOW
KILKENNY
WEXFORD
CLARE
TIPPERARY
LIMERICK
KERRY
CORK
WATERFORD
Fair Head
Rathlin I.
Cushendon Bay
Mull of Cantire
Ailsa
Girvan
Maidens
Wigtoun
Wigtoun Bay
Copland I.
Belfast
Carrickfergus
Lisburn
Hillsboro
Dromore
Newry
Strangford Bay
Down Patrick
Dundrum
Carlingford Bay
Dundalk Bay
Drogheda
Lambay I.
Howth Head
Dublin Harb.
Wicklow Hd.
Arklow
Ferns
Enniscorthy
Wexford
New Ross
Wexford Haven
Carnsore Point
Hook Tower
Waterford
Dungarvan
Youghall
Cork
Cork Harbour
Kingsale
Bandon
Bantry
Cape Clear I.
Old Head
Dingle Bay
Valentia I.
Skelig Rocks
Great Blasquet
Blasques Is.
Cape Sybel
Tralee
Ardfert
Shannon River
Limerick
Killaloe
Clare
Galway Bay
Galway
Round Stone Bay
Slime Hd.
Dogs Head
Ennis Bofine
Clara I.
Achill Hd.
Black Hard
The Mullet
Broad Haven
Killala
Sligo
Sligo Bay
Donegal
Donegal Bay
Tory I.
Lough Swilly
Giants Causeway
Coleraine
Londonderry
Omagh
Dungannon
Enniskillen
Athlone
Lough Ree
Lough Derg
Birr
Kilkenny
Cashel
Clonmel
Nymph Bank Discovered in 1736 by Capt. Doyle
St. Georges Channel
Bristol Channel
Cardigan Bay
Cardigan
St. Davids
Milford Haven
Lundy I.
Holy Head
Beaumaris
Bangor
Carnarvon Bay
Calf of Man
Douglas
Peel
Longitude West from London

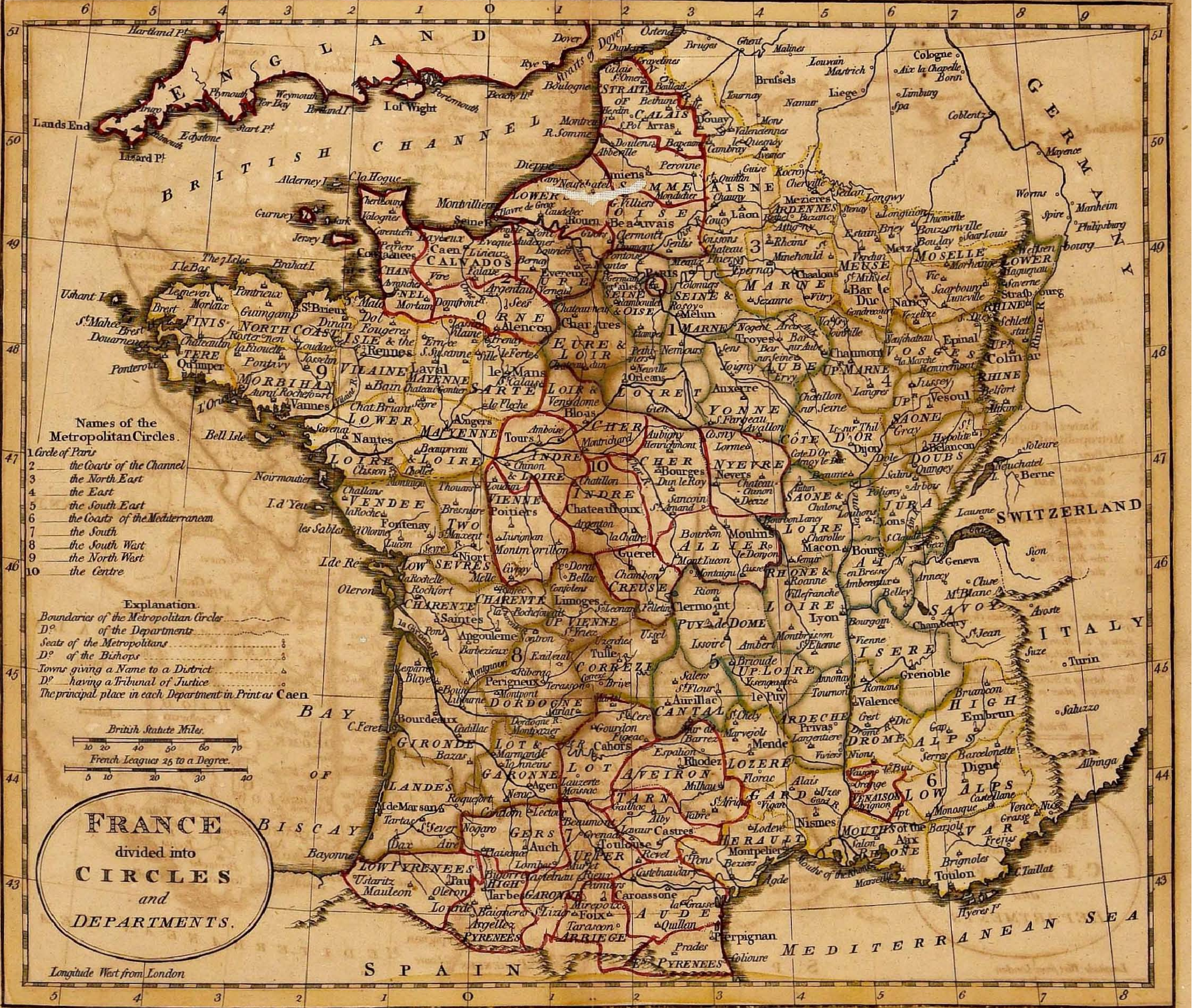
FRANCE
divided into
CIRCLES
and
DEPARTMENTS.
Names of the
Metropolitan Circles.
1 Circle of Paris
2 the Coasts of the Channel
3 the North East
4 the East
5 the South East
6 the Coasts of the Mediterranean
7 the South
8 the South West
9 the North West
10 the Centre
Explanation.
Boundaries of the Metropolitan Circles
Dº of the Departments
Seats of the Metropolitans
Dº of the Bishops
Towns giving a Name to a District
Dº having a Tribunal of Justice
The principal place in each Department in Print as Caen
British Statute Miles.
10 20 40 50 60 70
French Leagues 25 to a Degree.
5 10 20 30 40
Longitude West from London
ENGLAND
BRITISH CHANNEL
BAY OF BISCAY
SPAIN
MEDITERRANEAN SEA
ITALY
SWITZERLAND
GERMANY
Straits of Dover
Paris
Lyon
Bourdeaux
Marseille
Toulouse
Nantes
Rouen
Orleans
Brest
Grenoble
Nismes
Perpignan
Bayonne
Dijon
Strasbourg
Rheims
Amiens
Lands End
Lizard Pt.
I. of Wight
Alderney I.
Gurnsey
Jersey
Ushant I.
Bell Isle
Noirmoutier
I. d'Yeu
Ile de Re
Oleron
Geneva
Turin
Cologne
Bruſsels
Dover

Plate XI.

The SEVEN UNITED PROVINCES from the best AUTHORITIES
British Statute Miles
Dutch Miles
GERMAN OCEAN
THE BROAD FOURTEENS
GERMANY
EAST FRIESLAND
FRIESLAND
GRONINGEN
OVERYSSEL
HOLLAND
WEST FRIESLAND
ZUYDER ZEE
UTRECHT
GELDERS
ZEALAND
DUTCH BRABANT
DUTCH FLANDERS
DUTCH LIMBURG
AMSTERDAM
Rotterdam
the Hague
Leewaerden
Groningen
Deventer
Zutphen
Arnhem
Nimeguen
Breda
Middelburg
Flushing
Ostend
Bruges
ANTWERP
Maestricht
LIEGE
Munster
Embden
Longitude East from London

Plate XII.

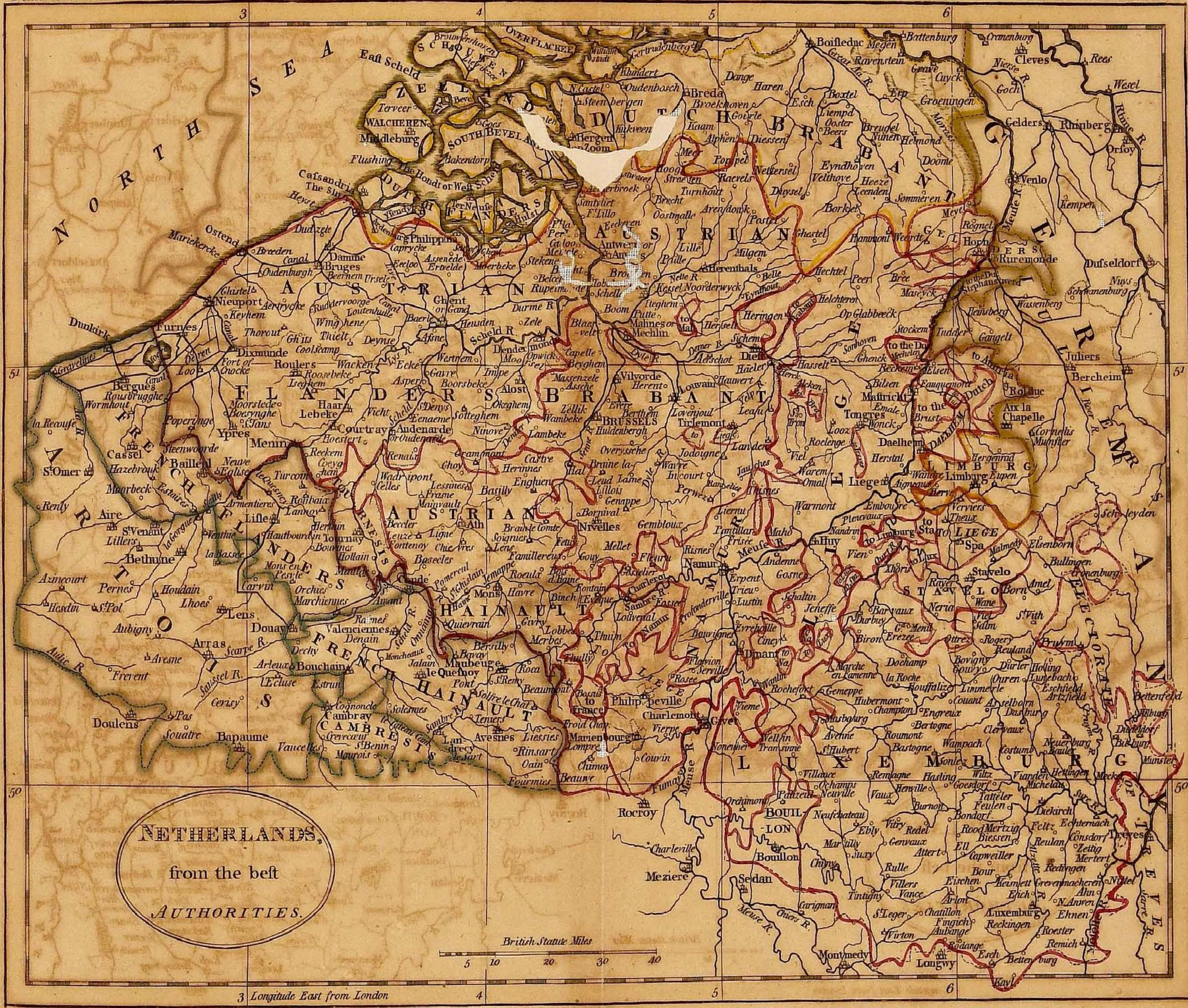
NETHERLANDS,
from the best
AUTHORITIES.
NORTH SEA
British Statute Miles
5 10 20 30 40
Longitude East from London
DUTCH BRABANT
AUSTRIAN
FLANDERS
BRABANT
AUSTRIAN FLANDERS
FRENCH FLANDERS
ARTOIS
HAINAULT
FRENCH HAINAULT
CAMBRESIS
LUXEMBURG
LIMBURG
LIEGE
STAVELO
ZEELAND
WALCHEREN
SOUTH BEVELAND
SCHOWEN
OVERFLACKEE
BRUSSELS
Bruges
Ghent or Gand
Antwerp
Mechlin
Louvain
Namur
Liege
Maestricht
Ypres
Lille
Tournay
Mons
Valenciennes
Cambray
Arras
Luxemburg
Bouillon
Sedan
Breda
Bergen op Zoom
Middleburg
Flushing
Ostend
Dunkirk
Nieuport
Cleves
Juliers
Aix la Chapelle
Dusseldorf

B.Baker sc. Islington.

Plate XIV.

POLAND
Shewing the Claims of
RUSSIA, PRUSSIA & AUSTRIA
from the best
AUTHORITIES.
Remarks
Claims of Rufsia 1
D° Prufsia 2
D° Austria 3
N.B. The shaded part is the Countries newly annexed to Rufsia & Prufsia agreeable to the Manifesto Publish'd March 25. 1793. A to Rufsia B to Prufsia.
Polish Miles 20 to a Degree
British Miles 69½ to a Degree
Longitude East from London
SWEDEN
Calmar
OELAND I.
GOTHLAND I.
Christiansand
BALTIC
SEA
Bornholm I.
Gulf of Riga
RIGA
RUSSIA IN EUROPE
COURLAND
Mittaw
SAMOGITIA
Memel
GREAT DUTCHY OF LITHUANIA
Wilna
Grodno
Novogrodeck
Smolensko
Mohilow
Witepsk
KONINGSBERG
DANTZIC
POLISH PRUSSIA
PRUSSIA
Marienburg
Thorn
Stettin
GREAT POLAND
Gnesna
Posnia
WARSAW
Praga
MASOVIA
POLACHIA
Bielsk
Brefsici
POLESIA
Pinsk
VOLHINIA
Lucko
Krzemenia
LITTLE POLAND
CRACOW
Sandomirz
Lublin
RED RUSSIA
LIMBURG
PODOLIA
Caminieck
Chotzim
UKRAINE
Kiow
Czyrcafsy
Black Forest
Breslaw
Oppelen
SILESIA
GERMANY
HUNGARY
Carpathian Mountains
TURKEY IN EUROPE

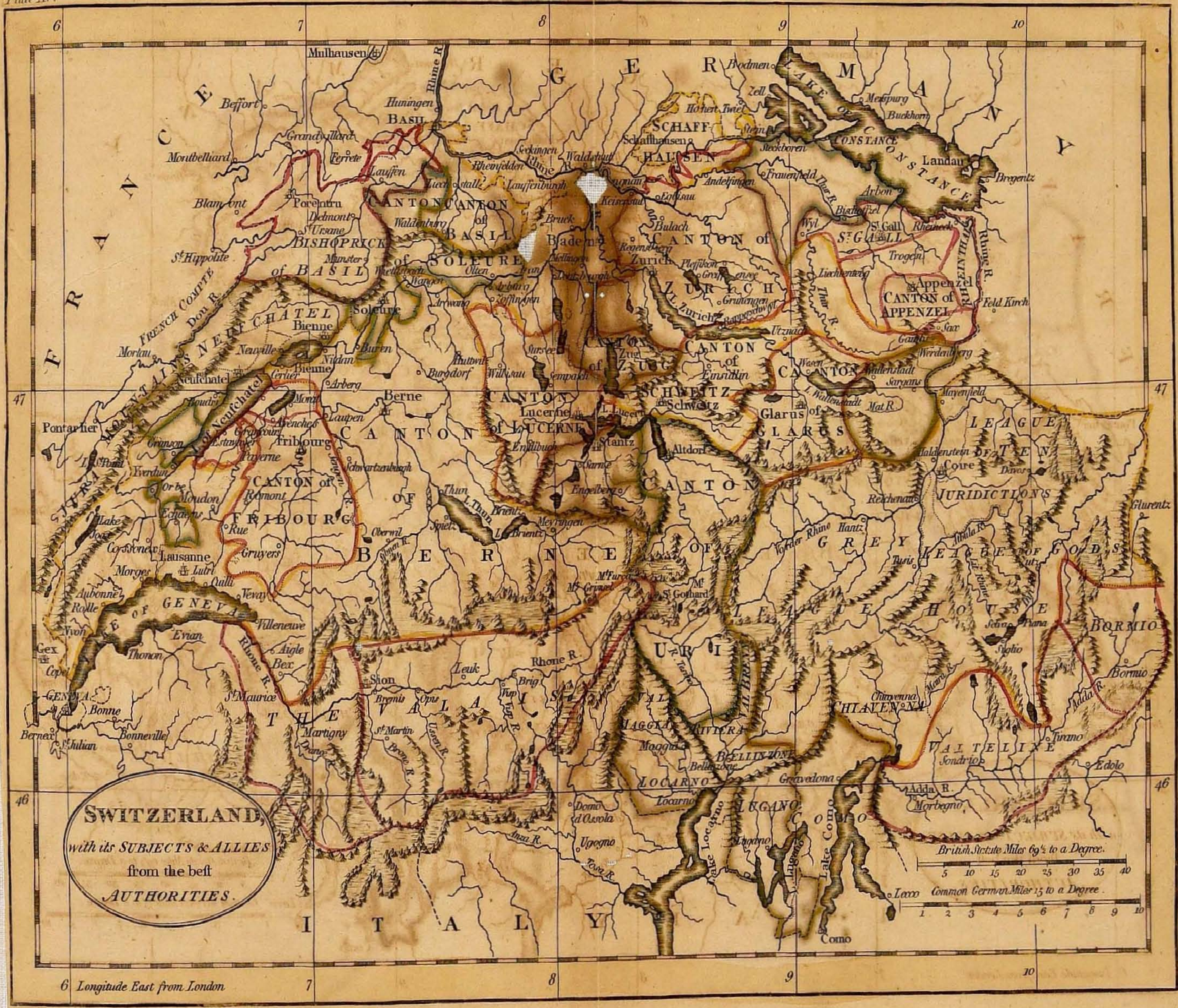
SWITZERLAND,
with its SUBJECTS & ALLIES
from the best
AUTHORITIES.
British Statute Miles 69½ to a Degree.
Common German Miles 15 to a Degree.
6 Longitude East from London
GERMANY
FRANCE
ITALY
LAKE OF CONSTANCE
LAKE OF GENEVA
CANTON of BASIL
CANTON of SOLEURE
BISHOPRICK of BASIL
CANTON of ZURICH
CANTON of ZUG
CANTON of LUCERNE
CANTON of FRIBOURG
CANTON OF BERNE
CANTON of APPENZEL
SCHAFFHAUSEN
THE VALAIS
LEAGUE OF TEN JURIDICTIONS
GREY LEAGUE
LEAGUE OF GODS HOUSE
VALTELINE
BORMIO
CHIAVENNA
Berne
Lucerne
Zurich
Basil
Geneva
Lausanne
Fribourg
Neufchatel
Como

Plate XVI.

SPAIN, and PORTUGAL, from the best AUTHORITIES.
BAY OF BISCAY
FRANCE
Pyrenean Mountains
ATLANTIC OCEAN
MEDITERRANEAN SEA
AFRICA
GALICIA
ASTURIA
BISCAY
NAVARRE
OLD CASTILE
LEON
ARRAGON
CATALONIA
NEW CASTILE
SPAIN
ESTREMADURA
VALENCIA
MURCIA
ANDALUSIA
GRANADA
PORTUGAL
ENTRE MINHO DOURO
TRALOS MONTES
BEIRA
ESTREMADURA
ENTRE TAJO GUADIANA
ALENTEJO
ALGARVA
MAJORCA
MINORCA
YVICA
Madrid
Toledo
Lisbon
Oporto
Seville
Cadiz
Gibraltar
Barcelona
Valencia
Granada
Malaga
Cordova
Saragossa
Pampeluna
Bilboa
Burgos
Valladolid
Salamanca
Leon
Murcia
Carthagena
Ceuta
Tangier
Straits of Gibraltar
C.Ortegal
Cape Finisterre
Cape St Vincent
C. de Palos
C. de Gates
British Statute Miles
10 20 40 60 80 100
Spanish Miles
5 10 15 20 25 30
Longitude West from London
Longitude East from London

ITALY
from the best
AUTHORITIES.
SWITZERLAND
GERMANY
FRANCE
SAVOY
PIEDMONT
PARMA
MODENA
TUSCANY
VENICE
ADRIATIC SEA OR GULF OF VENICE
TURKEY IN EUROPE
CORSICA
SARDINIA
SICILY
ISLES OF LIPARI
MEDITERRANEAN SEA
AFRICA
Geneva
Lyons
Chamberry
Grenoble
Turin
Milan
Bergamo
Trent
Cadore
Belluno
Udine
Goritz
Trieft
Aquileia
Feltre
Mantua
Padua
Rovigo
Mirandola
Cremona
Pavia
Lodi
Placenza
Parma
Modena
Bologna
Imola
Faenza
Genoa
Nice
Aix
Toulon
Hieres Is.
Monaco
Vintimiglia
Oneglia
Lucca
Pisa
Leghorn
Florence
Pistoia
Arezzo
Sienna
Cortona
Perugia
Urbino
Rimini
S. Marino
Anconi
Loretto
Formo
Grossa I.
Lisa I.
Meleda I.
Piombino
Elba I.
Capraia I.
C. Corso
St. Fiorenzo
Bastia
Corte
Ajaccio
Porto Vechia
Bonifacio
Str. of Bonifacio
la Magdalena
Orbitillo
Giglio I.
Gianuti I.
Civita Vechia
Viterbo
ROME
Tivoli
Albano
Nettuno
Mte. Circello
Gaeta
NAPLES
Capua
Salerno
Conza
Acerenza
Matera
Trani
Barri
Minervino
Polignano
Ostune
Brindisi
Lecce
Otranto
Taranto
Gulf of Gallipoli
Tarento
Ugento
C. S. Leuca
Corfu I.
Durazzo
la Valona
Lanciano
Isles of Tremitti
Vieste
Termoli
Mte. St. Angelo
Manfredonia
Gulf of Manfredonia
Lucera
Foggia
Troja
Chioti
G. of Naples
G. of Salerno
Ischia I.
I. di Ponza
C. di Palinuro
Policastro
Cozenza
Cariati
Rossano
St. Severino
Catanzara
Squillace
Regia
Bova
C. Spartivento
Str. of Messina
Messina
Palermo
Trepani
Marsala
Mazzara
Sciacca
Girgenti
Termini
Catania
Augusta
Syracusa
Noto
Modica
C. Passaro
Canal of Malta
Goza d'Malta
Malta
Stromboli I.
Felicusa
Alicur I.
Volcano I.
Falconara I.
Levanso I.
Maretimo I.
Pentellaria I.
Galita I.
C. Bugaroni or 7 Capes
Stora Bay
C. Serrat
C. Rosa
C. Blanco
Bona
Tunis
Cape Bon
C. Zibeeb
C. Tusham
Nabel
I. S. Pierre
I. S. Antiogo
C. Tavolaro
Cagliari
Porto Corallo
C. Ferralo
C. Carbanaro
Oristan
Sassar
Alghero
C. Comin
I. Maldenentre
Assinara
C. Falcone
Porto Comole
Italian Miles 75 to a Degree.
British Statute Miles 69½ to a Degree
Longitude 18 East from London.

TURKEY
in
EUROPE
and
HUNGARY
Hungarian Miles 13 1/3 to a Degree.
British Statute Miles.
East Longitude 18 from London
POLAND
RUSSIA
GERMANY
HUNGARY
TRANSYLVANIA
MOLDAVIA
WALACHIA
BESSARABIA
BUDZIAC TARTARY
NEW RUSSIA
LITTLE TARTARY
CRIM
KUBAN
CIRCASSIA
SEA OF ASOPH
CROATIA
SCLAVONIA
BOSNIA
SERVIA
TURKEY IN BULGARIA
EUROPE
ROMANIA
MACEDONIA
ALBANIA
GREECE
THESSALY
EPIRUS
ACHAIA
MOREA
ARCHIPELAGO
TURKEY IN ASIA
NATOLIA
BLACK SEA
MEDITERRANEAN SEA
IONIAN SEA
GULF OF VENICE
CANDIA
VIENNA
Presburg
Buda
Pest
Belgrade
Constantinople
Adrianople
Salonichi
Smyrna
Bursa
Choczim
Bender
Oczakow
Precop
Kaffa
Azoph
Silistria
Nicopoli
Widin
Sophia
Scopia
Durazzo
Corfu
Cephalonia
Zante
Rhodes
Mitylene
Scio
Samos
Pergamos
Samsoun Bay
Sinub
Terabezoun
C. Karempi
Baba Gulf
Mouths of the Danube
The Bosphorus
S. of Marmora
Gallipoli
Dardanelles
C. Matapan
Cerigo
C. Spartivento
Otranto
Lecce
Gulf of Tarento
Gulf of Manfredonia
13 falls within this Space
Black Forest

ASIA
from the best
AUTHORITIES.
AMERICA
Arctic Circle
Nova Zembla
C. Taimura
EUROPE
RUSSIAN EMPIRE
TOBOLSK
OSTIACHS
YAKUTSK
TUNGUSI
KAMTSCHATKA
SEA OF OCHOTSK
EASTERN TARTARY
WESTERN TARTARY
MONGOULS called KALKAS
The Great Desart of Cobi
KALMUCS
CHINA
Pekin
Nanking
Canton
COREA
Gulf of Corea
NIPHON
ISLES OF JAPAN
Jeddo
THIBET
HINDOOSTAN
Delhi
Calcutta
Bombay
Madras
Pondicherry
Ceylon
BAY OF BENGAL
AVA
PEGU
SIAM
CAMBODIA
COCHINCHINA
Gulf of Siam
Gulf of Tonquin
PERSIA
Ispahan
ARABIA
Mecca
Medina
TURKEY
NATOLIA
BLACK SEA
CASPIAN SEA
MEDITERRANEAN SEA
RED SEA
Persian Gulf
ARABIAN SEA
Constantinople
Smyrna
Cyprus
Jerusalem
Cairo
Aleppo
Bagdad
Bassora
Aden
Mocha
Socotora
AFRICA
INDIAN OCEAN
Maldive Islands
Laccadive Is.
Equinoctial Line
Tropic of Cancer
EASTERN OCEAN
LADRONE ISLES
THE CAROLINAS
PHILIPPINE ISLES
Luconia
Luzon
Manila
Mindanao
Pelew Islands
Formosa I.
BORNEO
Celebes
Celebes Sea
SUMATRA
JAVA
ISLES OF SUNDA
Batavia
NEW GUINEA
New Britain
New Ireland
New Georgia
Louisiade
Timor
CHINA SEA
Tungusians or Solongans
Orenburg
Astrachan
Tobolsk
Irkutsk
Cashgar
Samarcand
Madagascar
Mahe Is.
Amirante Is.
Diego Garcia
Christmas I.
Keelings Is.
40 Longitude East 50 from London. 60
70
80
90
100
110
120
130
140
150

Plate XI.

HINDOSTAN, or INDIA. from the best AUTHORITIES.
Remarks
Territories ceded to the British by Tippoo Sultan, according to the Partition Treaty made at Seringapatam 1792 ... 1
Dº to the Nizam ... 2
Dº to the Paishwah ... 3
British Statute Miles
50 100 200 300
Longitude East from London
Part of THIBET
CHINA
CABUL
LAHORE
MOULTAN
DELHI
AGIMERE
AGRA
SINDY
CUTCH
GUZERAT
MALWA
ALLAHABAD
OUDE
NAPAUL
BAHAR
BENGAL
BOOTAN
ASSAM
MECKLEY
BURMAH
ARACAN or RECCAN
PEGU
Upper SIAM
Lower SIAM
CANDEISH
DOWLATABAD
BERAR
ORISSA
GOLCONDA
CIRCARS
MYSORE
CARNATIC
MALABAR
CEYLON
BAY OF BENGAL
INDIAN OCEAN
LACADIVE ISLANDS
MALDIVE ISLANDS
NICOBAR ISLANDS
ARCHIPELAGO OF MERGUI
Great Andeman Island
Heads of the Ganges and Burrampooter, or Sanpoo Rivers
Mouths of the Ganges
Mouths of the Sinde or Indus
Mouths of the Ava
Gulf of Cambay
Gulf of Manara
Palks Passage
Sombrere Channel
Cabul
Lahore
Delhi
Agra
Lassa
Calcutta
Bombay
Surat
Goa
Madras
Pondicherry
Seringapatam
Nagpour
Benares
Patna
Ava
Pegu
Mergui
Cochin
Columbo
C. Comorin
Point de Galle

Plate XXI.

AFRICA
from the best
AUTHORITIES.
ATLANTIC OCEAN
ETHIOPIAN SEA
SOUTHERN OCEAN
INDIAN OCEAN
ASIA
ARABIA
SPAIN
NATOLIA
BARBARY
ZAHARA OR THE DESART
NEGROLAND
GUINEA
LOWER GUINEA
LOWER ETHIOPIA
ABYSSINIA
NUBIA
ADEL
AJAN
MAGADOXA
MONOMOTAPA
HOTTENTOTS
MADAGASCAR
CONGO
ANGOLA
BENGUELA
BENIN
MUJAK
BORNOU
TRIPOLI
BARCA
ZALA
CASHNAH
MEDRA
GONJAH
DAHOMY
ZANGUEBAR
MONGALA
MAURUCA
CAPE VERD ISLES
CANARY ISLES
Madeira I.
Ascension I.
St. Helena I.
Dos Picos
Tropic of Cancer
Tropic of Capricorn
Equinoctial Line
C. of Good Hope
Str. of Gibraltar
Str. of Babelmandel
West Longitude
60 Degrees E. from London.

A
General MAP of
NORTH AMERICA
from the best
AUTHORITIES.
Longitude West from London
ASIA
BAFFIN'S BAY
GREENLAND
DAVIS'S STRAIT
HUDSONS BAY
LABRADOR
NORTH
CANADA
Arctic Circle
The Sea
Great Slave
Peace River
ASSINIPOELS
River of the West
QUIVIRA
Paducas
NEW ALBION
TEGUAYO
NEW MEXICO
LOUISIANA
Texas
Cenis
UNITED STATES
NEW LEON
NEW NAVARRA
NEW BISCAY
CALIFORNIA
MEXICO
GULF of MEXICO
NEW SPAIN
CARIBBEAN SEA
BAHAMA I.
CUBA
JAMAICA
Bermudas
Newfoundland
PACIFIC OCEAN
ATLANTIC OCEAN
Tropic of Cancer
Bristol Bay
Q. Charlottes Isles
Nootka or King Geo. Sound
C. Mendocino
Sir Fran. Drakes Har.
C. S. Lucas
Acapulco
Vera Cruz
Havanna
Carthagena
Philadelphia
Charles Town
Savanna
Quebec
Montreal
Pensilva.
Maryland
Virginia
N. Carolina
S. Carolina
Georgia
E. Florida
W. Florida
New Orleans

Plate XXIII.

THE UNITED STATES OF AMERICA, according to the Treaty of Peace of 1784.
Russell del. et sculp.
References to the States.
1 Vermont
2 New Hampshire
3 Massachusetts Bay
4 Rhode Island
5 Connecticut
6 New York
7 New Jersey
8 Pennsylvania
9 Delaware
10 Maryland
11 Virginia
12 Kentucky
13 North Carolina
14 South Carolina
15 Georgia
UPPER CANADA
LOWER CANADA
LAKE SUPERIOR
LAKE HURON
LAKE MICHIGAN
LAKE ONTARIO
LAKE ERIE
Lake of the Woods
NADOWESSIS
CHIPAWAS
OUTIGAMIS
UTAWAS
ILLINOIS
LOUISIANA
TENNASSEE GOVERNMENT
CHICKSAWS
CHACTAWS
CREEKS
THE MUSKOES
WEST FLORIDA
EAST FLORIDA
GULF OF MEXICO
NORTH ATLANTIC OCEAN
The Twenty Leagues Line
Mississippi River
Ohio River
Missouri R.
Wabash Company
Army Lands
Philadelphia
New York
Boston
Albany
Detroit
Lexington
Richmond
Charles Town
Savannah
St. Augustin
Albemarle Sound
C. Hatteras
Mouths of the Mississippi
Longitude West from London

Plate XXIII.

WEST INDIES from the best AUTHORITIES.
Explanation.
E. English
F. French
S. Spanish
Du. Dutch
Da. Danish
LOUISIANA
WEST FLORIDA
EAST FLORIDA
Mouth of the Missisippi
GULF OF MEXICO
BAY OF CAMPEACHE
BAHAMA OR LUCAYOS ISLANDS E.
ATLANTIC OCEAN
THE FLORIDA STREAM
OLD BAHAMA CHANNEL
CUBA
HAVANAH
SEA OF HONDURAS
BAY OF HONDURAS
HISPANIOLA OR S.t DOMINGO
The Western part belongs to the French, the Eastern to the Spaniards
PORTO RICO S.
THE VIRGIN ISLANDS
THE LEEWARD ISLANDS
THE WINDWARD ISLANDS
CARIBBEE ISLES
LEEWARD ISLES
CARIBBEAN SEA
THE SPANISH MAIN
TERRA FIRMA
SOUTH AMERICA
PACIFIC OCEAN
NEW SPAIN
MEXICO
HONDURAS
MOSQUITOS
COSTA RICA
VERAGUA
DARIEN
BAY OF PANAMA
CARTHAGENA
SANTA MARTHA
VENEZUELA
CARACAS
CUMANA
PARIA
GUAYANA
Great Cayman
Little Cayman
Trinidad S.
Tobago E.
Barbadoes E.
Granada E.
Martinico F.
Guadaloupe
British Statute Miles
25 50 100 200
West Longitude from London
95
90
85
80
75
70
65
60
30
25
20
15
10

Plate XXIV.

SOUTH AMERICA
from the best
AUTHORITIES.
CARIBBEAN SEA
ATLANTIC
OCEAN
PACIFIC
OCEAN
OR
SOUTH
SEA
SOUTHERN
OCEAN
Equinoctial Line
Tropic of Capricorn
Gallipagos Is.
AMAZONIA
BRASIL
Tapayos
NEW GRENADA
NEW COMANA
PERU
CHILI
PARAGUAY
PATAGONIA
Straits of Magellan
Falkland Isles
Staten Land
C. Horn
Georgia
Sandwich Land
I. Grande
Easter I.
Juan Fernandes I.
Masefuero I.
St. Ambrosio I.
St. Felix I.
C. Blanco
Quito
Lima
Truxillo
Arica
Potosi
Valparayso
St. Jago
Baldivia
Chiloe I.
Castro
Buenos Ayres
Riv. of Plate
Rio Janeiro
St. Salvador
B. of All Saints
Olinda or Pernambuco
Cape St. Roque
Paramaribo
Cayenne
Orinoco Mouth
Trinidad I.
Tobago
Barbadoes
St. Lucia
Grenada
Curacao
Carthagena
Panama
North Cape
R. Amazon
Fernando Noronho
I. Trinidad
Saxemburg I.
Meridian of London
West Longitude from London
East Longitude

Plate XXV.

B. Baker sculp. Islington